

Highest Elevation
2395 ft.

Lowest Elevation
2275 ft.

US HWY 83

Entrance

BM
2385

HEAD 88
KERR CO

2395

2317

2340



2347


2323

2380

2400

2380

-  Water Well
-  Paved Road

 1 inch = 1,214 feet

0 600 1,200 Feet

LANDTX

ACCURACY OF MAPS NOT GUARANTEED
© 2012 Culver / LANDTX INC. All Rights Reserved